PEACH CREEK ESTATES

SECTION ONE

59 LOTS 2 BLOCKS
A SUBDIVISION OF 640.000 ACRES OF LAND
WITH 15.754 ACRES DEDICATED FOR R.O.W. PURPOSES
AS RECORDED UNDER SAN JACINTO COUNTY CLERK'S FILE NO. 2006-091547
LOCATED IN THE A. MARTIN SURVEY, A- 230,
SAN JACINTO COUNTY, TEXAS

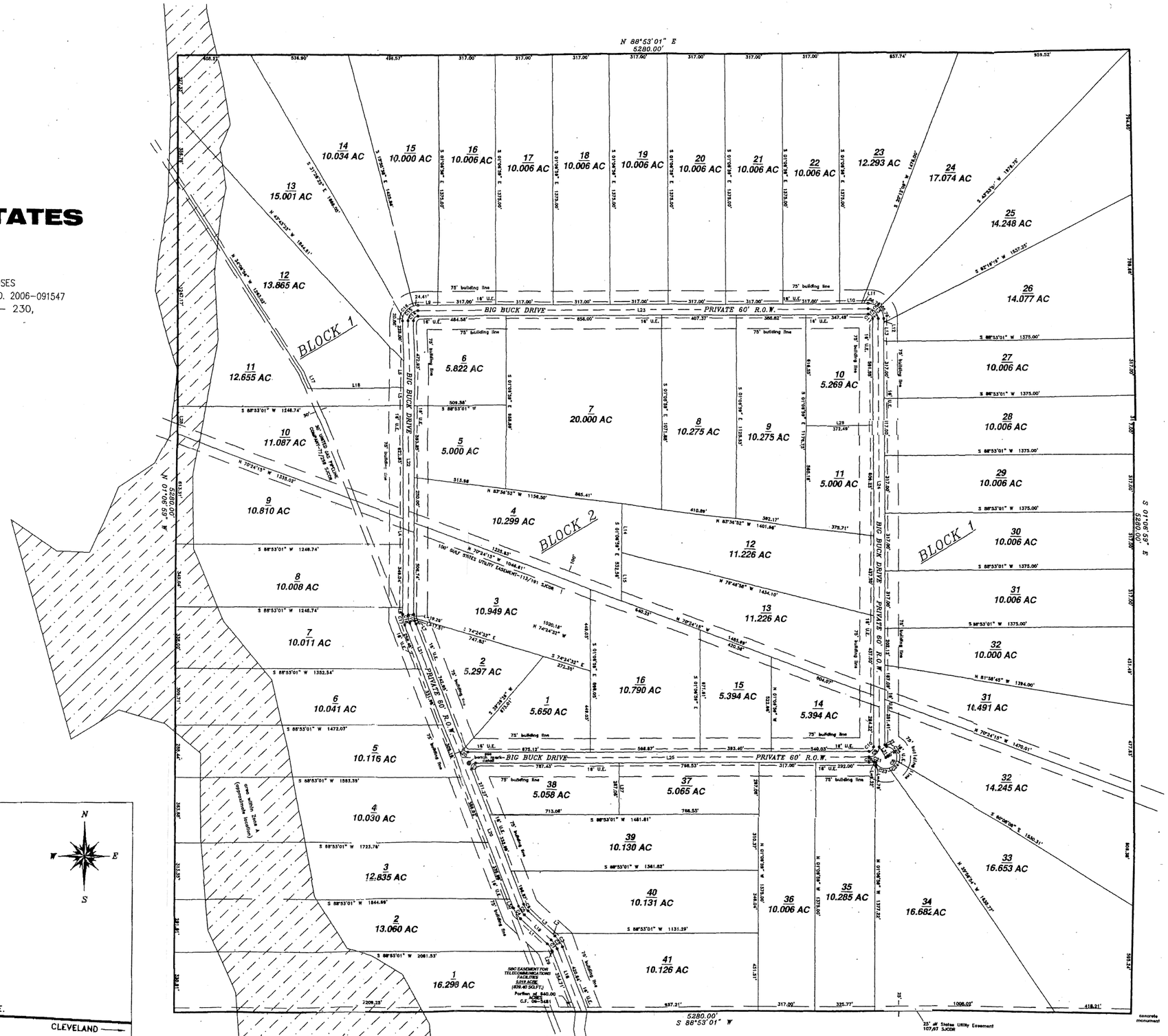

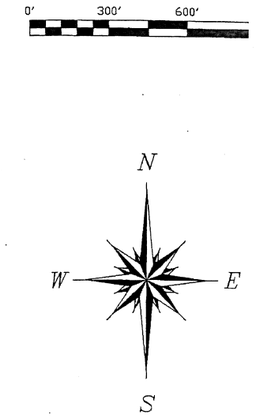

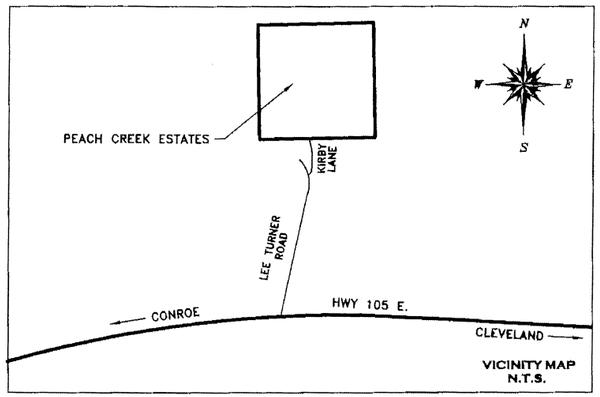

VICINITY MAP
N.T.S.